









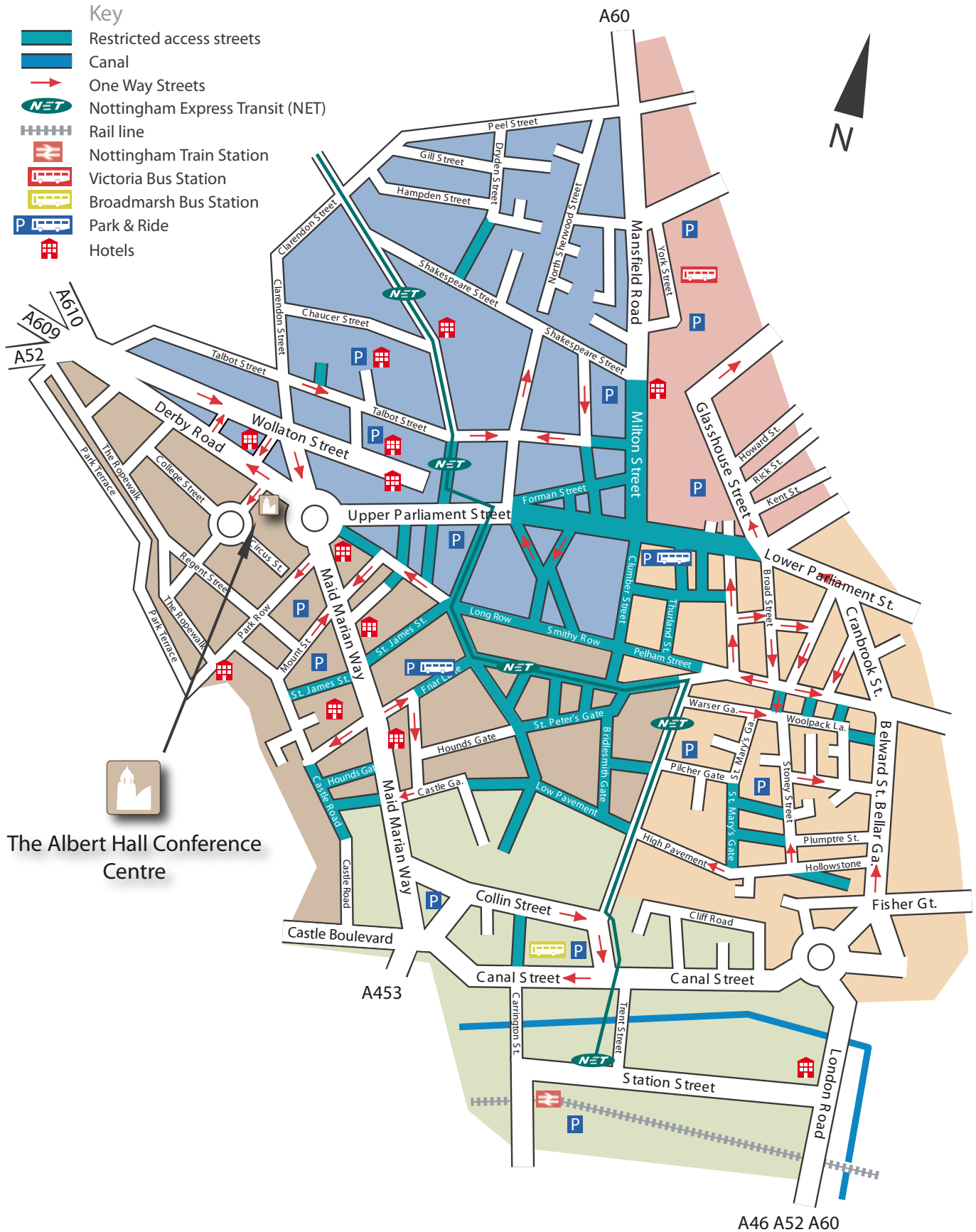




Key

-  Restricted access streets
-  Canal
-  One Way Streets
-  Nottingham Express Transit (NET)
-  Rail line
-  Nottingham Train Station
-  Victoria Bus Station
-  Broadmarsh Bus Station
-  Park & Ride
-  Hotels



The Albert Hall Conference Centre

Directions to:

The Albert Hall, North Circus Street, Nottingham, NG1 5AA

By Car From the South:

North Bound M1 Junction 24 (11.2 mi – about 21 mins)

1. Head north on Exit 24 (0.2 mi)
2. At the roundabout, take the 4th exit onto A453 heading to Nottingham(South)/Ratcliffe on Soar Go through 1 roundabout (8.0 mi)
3. Take the exit toward A453/Queens Dr (0.4 mi)
4. Keep left at the fork to continue toward A453/Queens Dr and merge onto A453/Queens Dr Continue to follow A453 (2.0 mi)
5. Turn right at A6005/Castle Blvd (50 ft)
6. Immediate left at A6008/Maid Marian Way Continue to follow A6008 (0.4 mi)
7. At the roundabout, take the 1st exit onto A610/Derby Rd (410 ft)
8. Turn 1st left at N Circus St, The Albert Hall is on the left

By Car From the North:

South Bound M1 Junction 26 (4.9 mi – about 12 mins)

1. Head south on Exit 26 (0.2 mi)
2. At the roundabout, take the 1st exit onto A610 heading to Nottingham Go through 1 roundabout (4.6 mi)
3. At the roundabout, take the 3rd exit onto A610/Derby Rd (0.1 mi)
4. Turn 1st left at N Circus St, The Albert Hall is on the left

By Train:

1. Take the train to Nottingham train station
2. Follow the signs for the Tram stop which is next to the station
3. Take any tram and alight at the third stop Royal Centre
4. Walk along Upper Parliament Street to the roundabout (The Back of the Albert Hall can be seen from here)
5. Cross over the roads at the pedestrian crossings on to A610/Derby Rd
6. Turn 1st left at N Circus St, The Main Entrance to the Albert Hall is on the left (Opposite St Barnabas Cathedral)